

# Grelle Recreation Area

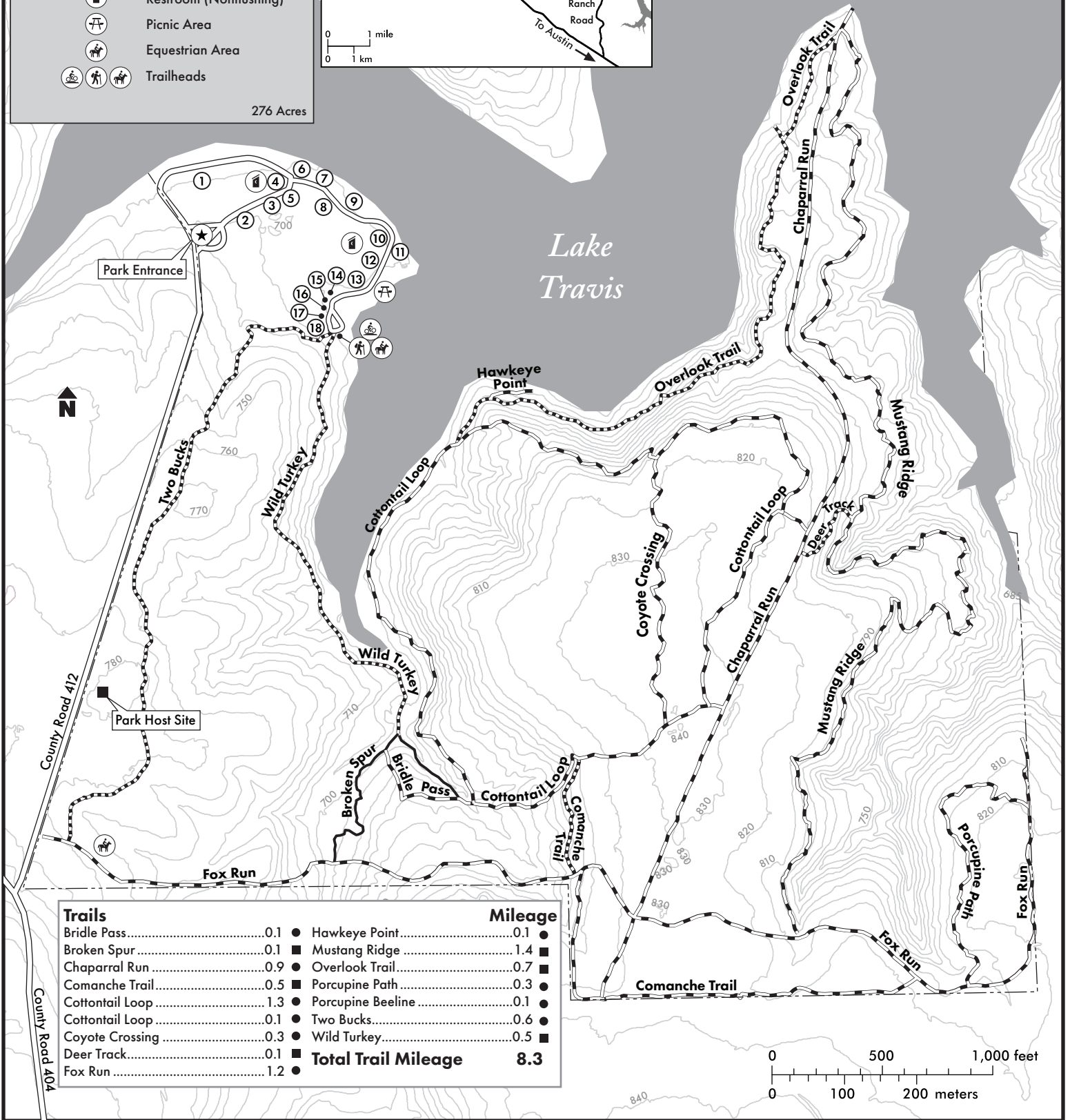
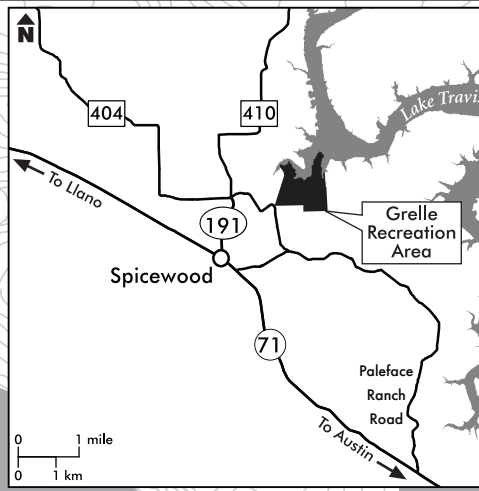
640 County Road 412  
Spicewood, TX 78669

512-473-3366 | lcraparks.com

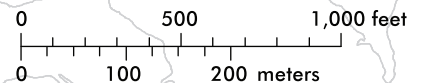
- Park Boundary
- ⑮ Campsites
- Multiuse Trails
- Hiking and Biking Trails
- Hiking Trails
- 10' Contours
- ① Restroom (Nonflushing)
- ⛺ Picnic Area
- 🐎 Equestrian Area
- 🚲 Trailheads

276 Acres

- International Mountain  
Bicycling Association  
Trail Difficulty Rating
- Easy
  - More Difficult
  - ◆ Very Difficult



Trails		Mileage	
Bridle Pass	0.1	● Hawkeye Point	0.1
Broken Spur	0.1	■ Mustang Ridge	1.4
Chaparral Run	0.9	■ Overlook Trail	0.7
Comanche Trail	0.5	■ Porcupine Path	0.3
Cottontail Loop	1.3	● Porcupine Beeline	0.1
Cottontail Loop	0.1	● Two Bucks	0.6
Coyote Crossing	0.3	● Wild Turkey	0.5
Deer Track	0.1	■ <b>Total Trail Mileage</b>	<b>8.3</b>
Fox Run	1.2		



We've established the following to ensure a pleasant and safe visit:

1. Camping is permitted only in designated areas on LCRA land.
2. Only authorized vehicles are permitted in the parks and must remain on designated roads and parking areas. Special uses may be allowed.
3. Please drink responsibly.
4. Campfires are permitted only in designated fire rings or barbecue pits.
5. Hunting and trapping are not permitted.
6. Possession or discharge of any kind of fireworks or explosives is prohibited.
7. Swimming is permitted but not within 50 feet of any boat ramp. Swimming is at your own risk; there are no lifeguards. Portable swimming pools or slip 'n slides are prohibited.
8. Please clean up and properly dispose of all pet waste. Keep pets on leash in designated camping and picnicking areas; outside these areas, pets must be kept under their owner's direct control.
9. Respect quiet hours from 10 p.m.-6 a.m.
10. Thank you for not littering.

View our complete rules and regulations:



**THE OUTDOORS ARE OPEN**

LCRAPARKS.COM



Follow us on social @LCRAParks

In case of an emergency, call 512-730-8911.